

# OLD MAP

## Kawkawlin Township Future Land Use (DRAFT) December 8, 2022



### Legend

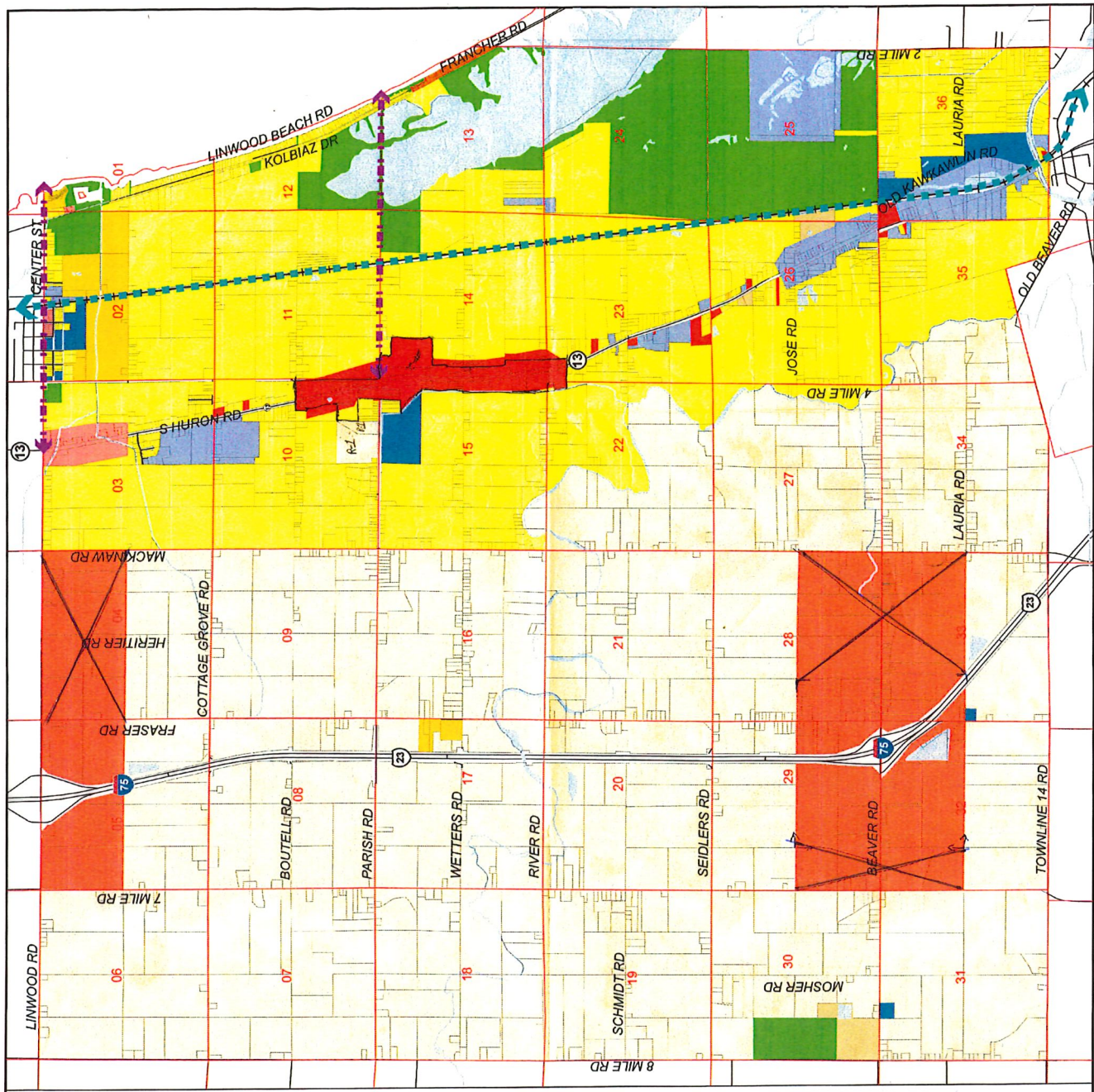
- Agricultural/Rural Residential
- Highway Commercial
- Neighborhood Commercial
- Business Opportunity Center
- Single-Family Residential
- Multiple-Family Residential
- Manufactured Home Park
- Small Waterfront Lots
- Industrial
- Public/Semi-Public
- Recreation Land
- Future Connections
- Potential Iron Belle Trail
- Sections
- Waterways

- Keep existing (2002 Master Plan) Business Opportunity Center, with no expansion.
- To include 1532 S. Huron Rd. north to Boutell Road only, on the M-13 Corridor, as C2 (as noted on map)
- To change 2 parcels across from Township Offices on Parish Road from AG to R1.

**spicer**  
group

2000 W. WASHINGTON ST.  
ANN ARBOR, MI 48106  
TEL: 734.769.1234  
WWW.SPICERGROUP.COM

SCALE 1" = 1.000'  
DATE NOVEMBER 2022



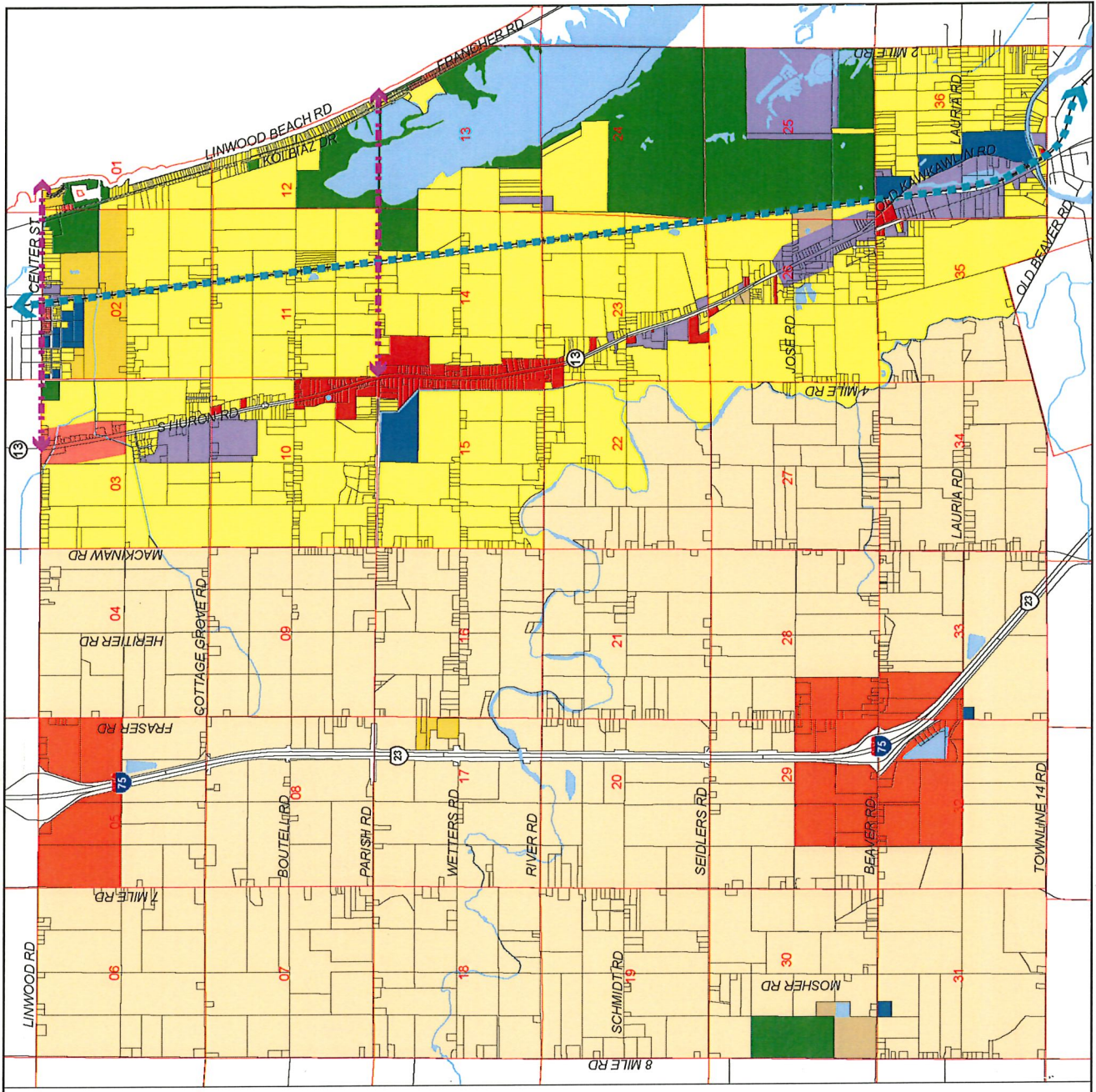
# NEW MAP

## Kawkawlin Township Future Land Use (DRAFT) June 18, 2024



### Legend

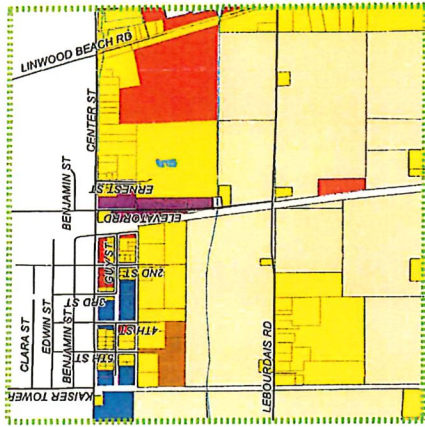
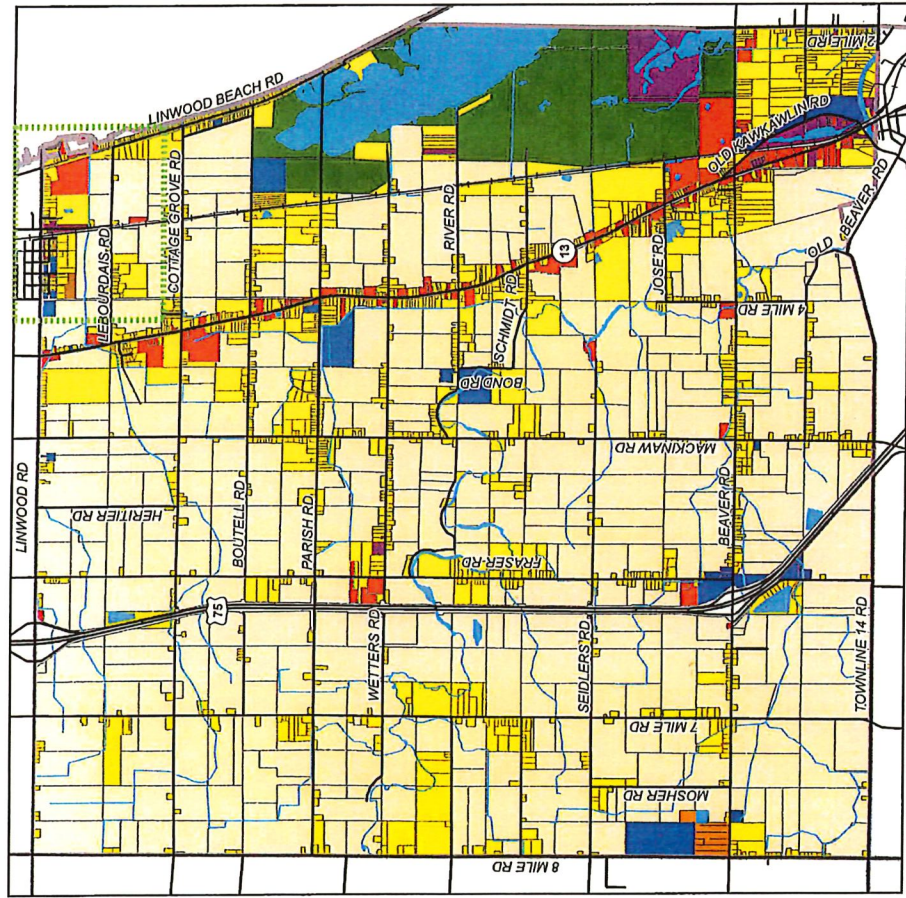
- Agricultural/Rural Residential
- Highway Commercial
- Neighborhood Commercial
- Business Opportunity Center
- Single-Family Residential
- Multiple-Family Residential
- Manufactured Home Park
- Small Waterfront Lots
- Industrial
- Public/Semi-Public
- Recreation Land
- Future Connections
- Potential Iron Belle Trail
- Sections
- Waterways



  
 PLANNING OFFICE  
 1000 W. 10th St., Suite 100  
 Grand Rapids, MI 49506  
 www.kawkawlin.org

SCALE 1" = 1/400'  
 DATE JUNE 2024

# EXISTING LAND USE KAWKAWLIN TOWNSHIP, MICHIGAN BAY COUNTY - MICHIGAN



**LEGEND**

Residential	Yellow
Commercial	Red
Industrial	Purple
Single-Family Residential	Orange
Multiple-Family Residential	Blue
Manufactured Home Park	Green
Public/Government	Brown
State Land	Dark Green
Open Water	Light Blue

